












## Driving directions to Cabin Creek Campground



 Emmett, ID (100 Miles)

1. Head **north** toward **E 2nd St**  49 ft
2. Turn **left** at **E 2nd St**  180 ft
3. Take the 1st **right** onto **ID-52 E/S Washington Ave**  1.4 mi
4. Turn **left** at **W Idaho Blvd**  6.8 mi
5. Turn **right** to stay on **W Idaho Blvd**  1.1 mi
6. Turn **left** at **Church Rd/W Idaho Blvd**  0.3 mi
7. Slight **right** at **ID-52 W**  7.3 mi
8. Turn **right** to stay on **ID-52 W** (signs for **ID-52**)  12.1 mi
9. Turn **right** at **S 16th St/US-95 N**  43.2 mi

- Continue to follow US-95 N
10. Turn **right** at **E Central Blvd/US-95 N** 📷 16.6 mi  
Continue to follow US-95 N
  11. Turn **right** at **Middle Fork Rd/Nat for Dev Rd 186** 📷 11.0 mi  
Continue to follow Nat for Dev Rd 186
  12. Slight **left** 📷 0.1 mi
  13. Turn **left** 📷 0.2 mi
  14. Slight **right** 📷 259 ft  
Destination will be on the right

 Cabin Creek Campground  
Cabin Creek Campground, Council, Idaho 83612  
83612



