









# Warm Spring Campground, Lowman, ID



Emmett, ID

- |   |   |         |
|---|---|---------|
| 1. Head <b>north</b> toward <b>E 2nd St</b>   |  | 49 ft   |
| 2. Turn <b>left</b> at <b>E 2nd St</b>  |  | 180 ft  |
| 3. Take the 1st <b>right</b> onto <b>ID-52 E/S Washington Ave</b>                       |  | 2.4 mi  |
| 4. Turn <b>right</b> at <b>E Black Canyon Hwy/ID-52 E</b><br>Continue to follow ID-52 E |  | 20.4 mi |
| 5. Turn <b>left</b> at <b>ID-55 N</b>   |  | 14.2 mi |
| 6. Turn <b>right</b> at <b>Banks Lowman Rd</b>  |  | 33.3 mi |
| 7. Turn <b>left</b> at <b>ID-21 N/Ponderosa Pine Scenic Route</b>                       |  | 18.8 mi |
| 8. Slight <b>left</b> at <b>025 Ub Rd</b>   |  | 0.7 mi  |
| 9. Turn <b>right</b><br>Destination will be on the left                                 |   |         |

From Emmett, 90 miles using Banks Lowman road route.





There is a "corral" of about 1+ acres for stock, plus there are several hitching posts, but we may have some construction going on during the date you gave me. There is a small campground up the road about a 1/2 mile and a popular dispersed camping area/trailhead with more hitching posts and a stock ramp. In other words, there are lots of places to camp and I can show anyone from your club some spots when the snow melts.

David C. Erwin  
Outdoor Recreation Planner  
Lowman Ranger District  
dcerwin@fs.fed.us  
208-259-3361