

Search Results My Maps

130 mi – about 4 hours 10 mins

Avoid highways [Show all directions](#)

A From: Emmett, ID ✕ [Get](#)

B To: ID-52 ✕ [Get](#)

C To: ID-55/Main St
Via Warm Lake Rd ✕ [Get](#)

D To: Johnson Creek Rd ✕ [Get](#)

E To: Johnson Creek Rd ✕ [Get](#)

B Head northwest on Johnson Creek Rd toward Johnson Creek Rd 19.7 mi

[Add destination...](#) [130](#) | miles

These directions are for planning purposes only. You may find that construction projects, traffic, or other events may cause road conditions to differ from the map results.

Map data ©2009 NAVTEQ™

Emmett to Wapiti Meadow Ranch is about 135 miles. Starting on Hwy 52 drive from Emmett to Horseshoe Bend. Turn north onto Hwy 55 and drive to Cascade. Just north of Cascade, turn right onto warm lake road. Take this road to Landmark using Johnson Creek road.

Emmett to Wapiti Meadows Ranch

130 mi – about 4 hours 10 mins

Avoid highways

[Show all directions](#)

A **From:** Emmett, ID [✕](#)
[Edit](#)

+ Drive: 22.7 mi – about 40 mins

B **To:** ID-52 [✕](#)
[Edit](#)

+ Drive: 51.4 mi – about 1 hour 0 mins

C **To:** ID-55/Main St
Via Warm Lake Rd [✕](#)
[Edit](#)

+ Drive: 36.6 mi – about 1 hour 12 mins

D **To:** Johnson Creek Rd [✕](#)
[Edit](#)

- Drive: 19.7 mi – about 1 hour 17 mins

B. Head **northwest** on **Johnson Creek Rd** toward **Johnson Creek Rd** 19.7 mi

E **To:** Johnson Creek Rd [✕](#)
[Edit](#)

Horseshoe Bend



130 mi – about 4 hours 10 mins

Avoid highways

[Show all directions](#)

A From: Emmett, ID [✕](#)
[Edit](#)

+ Drive: 22.7 mi – about 40 mins

B To: ID-52 [✕](#)
[Edit](#)

+ Drive: 51.4 mi – about 1 hour 0 mins

C To: ID-55/Main St
Via Warm Lake Rd [✕](#)
[Edit](#)

+ Drive: 36.6 mi – about 1 hour 12 mins

D To: Johnson Creek Rd [✕](#)
[Edit](#)

+ Drive: 19.7 mi – about 1 hour 17 mins

8. Head **northwest** on **Johnson Creek Rd** toward **Johnson Creek Rd** 19.7 mi

E To: Johnson Creek Rd [✕](#)
[Edit](#)

Cascade to Landmark



130 mi – about 4 hours 10 mins

Avoid highways [Show all directions](#)

A [From:](#) Emmett, ID [Edit](#)

[+](#) [Drive:](#) 22.7 mi – about 40 mins

B [To:](#) ID-52 [Edit](#)

[+](#) [Drive:](#) 51.4 mi – about 1 hour 0 mins

C [To:](#) ID-55/Main St
Via Warm Lake Rd [Edit](#)

[+](#) [Drive:](#) 36.6 mi – about 1 hour 12 mins

D [To:](#) Johnson Creek Rd [Edit](#)

[-](#) [Drive:](#) 19.7 mi – about 1 hour 17 mins

B. Head **northwest** on **Johnson Creek Rd** toward **Johnson Creek Rd** 19.7 mi

E [To:](#) Johnson Creek Rd [Edit](#)

Cascade / Warm Lake Road (detailed)



Warm Lake to Landmark



130 mi – about 4 hours 10 mins

Avoid highways [Show all directions](#)

A [From:](#) Emmett, ID [✕](#)
[Edit](#)

[+](#) [Drive:](#) 22.7 mi – about 40 mins

B [To:](#) ID-52 [✕](#)
[Edit](#)

[+](#) [Drive:](#) 51.4 mi – about 1 hour 0 mins

C [To:](#) ID-55/Main St [✕](#)
Via Warm Lake Rd [Edit](#)

[+](#) [Drive:](#) 36.6 mi – about 1 hour 12 mins

D [To:](#) Johnson Creek Rd [✕](#)
[Edit](#)

[-](#) [Drive:](#) 19.7 mi – about 1 hour 17 mins

8. Head **northwest** on **Johnson Creek Rd** 19.7 mi
toward **Johnson Creek Rd**


E [To:](#) Johnson Creek Rd [✕](#)
[Edit](#)

Landmark




130 mi – about 4 hours 10 mins


Avoid highways [Show all directions](#)

 [From:](#) Emmett, ID [✕](#)
[Edit](#)


[+](#) [Drive:](#) 22.7 mi – about 40 mins

 [To:](#) ID-52 [✕](#)
[Edit](#)

[+](#) [Drive:](#) 51.4 mi – about 1 hour 0 mins


 [To:](#) ID-55/Main St [✕](#)
Via Warm Lake Rd [Edit](#)

[+](#) [Drive:](#) 36.6 mi – about 1 hour 12 mins

 [To:](#) Johnson Creek Rd [✕](#)
[Edit](#)

[-](#) [Drive:](#) 19.7 mi – about 1 hour 17 mins

[8](#). Head **northwest** on **Johnson Creek Rd** 19.7 mi
toward **Johnson Creek Rd**

 [To:](#) Johnson Creek Rd [✕](#)
[Edit](#)

