















Deer Park Campground, Atlanta, Idaho

Directions from Idaho City – Option #1

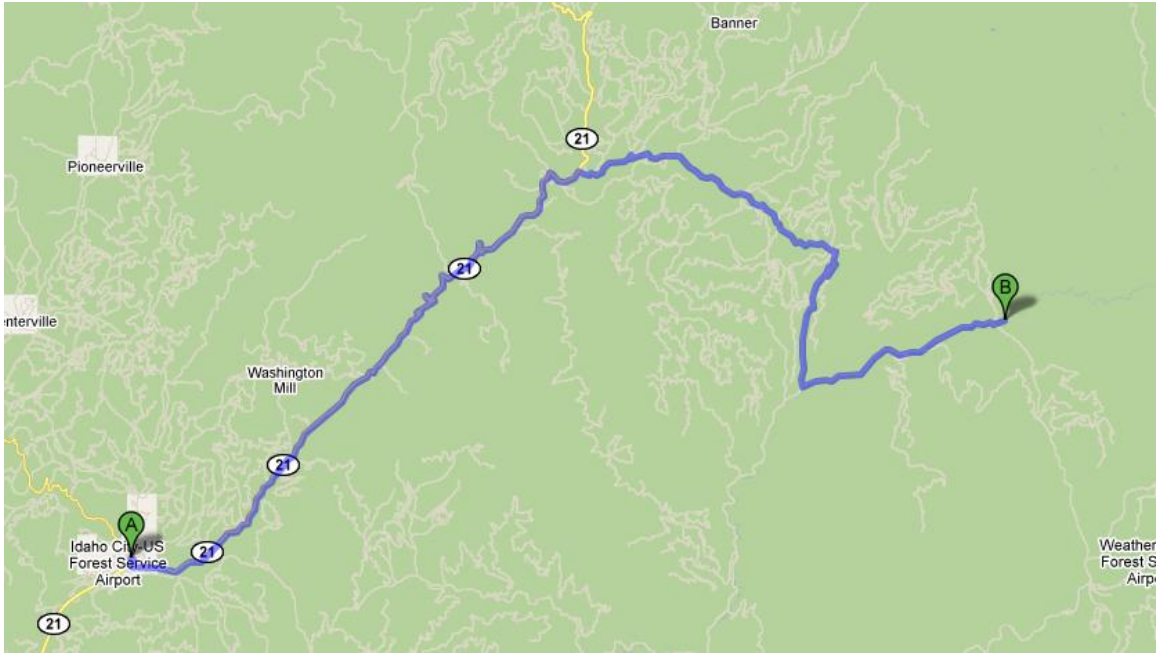


Idaho
City, ID

- | | |
|--|--|
| 1. Head east on Wall St toward Montgomery St |  459 ft |
| 2. Take the 2nd right onto Main St |  0.2 mi |
| 3. Turn left at ID-21 N/Ponderosa Pine Scenic Route |  18.4 mi |
| 4. Turn right toward Little Beaver Creek Rd |  0.1 mi |
| 5. Turn left at Little Beaver Creek Rd |  0.2 mi |
| 6. Turn right to stay on Little Beaver Creek Rd |  1.2 mi |
| 7. Sharp right to stay on Little Beaver Creek Rd |  1.5 mi |
| 8. Sharp right at Nat for Dev Rd 312 |  79 ft |
| 9. Take the 1st left onto Crooked River Rd/Nat for Dev Rd 384
Continue to follow Crooked River Rd |  5.0 mi |
| 10. Continue onto Little Owl Creek Rd/Nat for Dev Rd 384 |  0.9 mi |
| 11. Turn right to stay on Little Owl Creek Rd/Nat for Dev Rd 384 |  3.5 mi |
| 12. Turn left at N Fork Boise River Rd/Nat for Dev Rd 327 |  5.3 mi |
| 13. Turn right at Alexander Flat Rd |  0.1 mi |
| 14. Turn left |  0.3 mi |




Deer Park Campground
Deer Park Campground, Atlanta, Idaho
83601













Driving Option #2

Driving directions to Deer Park Campground

 Suggested routes

 Idaho City, ID

- | | |
|---|--|
| 1. Head east on Wall St toward Montgomery St |  459 ft |
| 2. Take the 2nd right onto Main St |  0.2 mi |
| 3. Turn left at ID-21 N/Ponderosa Pine Scenic Route |  2.2 mi |
| 4. Turn right at Granite Creek Rd/Nat for Dev Rd 327
Continue to follow Nat for Dev Rd 327 |  6.6 mi |
| 5. Turn left at Nat for Dev Rd 327/Rabbit Creek Rd |  1.3 mi |
| 6. Turn right to stay on Nat for Dev Rd 327/Rabbit Creek Rd |  4.2 mi |
| 7. Slight left to stay on Nat for Dev Rd 327/Rabbit Creek Rd
Continue to follow Nat for Dev Rd 327 |  17.0 mi |
| 8. Turn right at N Fork Boise River Rd/Nat for Dev Rd 327 |  5.3 mi |
| 9. Turn right at Alexander Flat Rd |  0.1 mi |
| 10. Turn left |  0.3 mi |

 B

Deer Park Campground
Deer Park Campground, Atlanta, Idaho
83601

